

Join us!

Learn about better bike lanes coming to Allston-Brighton

We have a bold plan for transforming Boston's streets in the next three years to better serve people walking, rolling, and riding bikes. Learn more at boston.gov/better-bike-lanes.



WESTERN AVENUE

Leo Birmingham Parkway to Barry's Corner

NORTH BEACON STREET

Vineland Street to Everett Street

WINSHIP STREET

Washington Street to Chestnut Hill Avenue

SOUTH STREET

Chestnut Hill Avenue to Comm. Ave.

EVENTS

Winship Street Community Walk

Tuesday, April 18, 5:45 to 7:15 p.m.

Meet at the corner of Winship Street and Washington Street. We will depart by 6 p.m.

Western Avenue Drop-In Session

Wednesday, April 19, 4 to 6 p.m.

Smith Playground (Western Ave)

South Street Drop-In Session

Saturday, April 29, 11 a.m. to 1 p.m.

Corner of South Street and Comm. Ave

North Beacon Street Drop-In Session*

Monday, May 3, 7:30 to 9:30 a.m.

Corner of North Beacon Street and Market Street

Virtual Public Meeting*†

Monday, May 8, 6:30 p.m.

Register at: bit.ly/AB-May8

Winship Street Drop-In Session*

Wednesday, May 10, 4:30 to 6:30 p.m.

Corner of Winship Street and Washington Street

North Beacon Street Drop-In Session†

Thursday, May 25, 4:30 to 6:30 p.m.

Corner of North Beacon Street and Cambridge Street

North Beacon Street Drop-In Session*

Tuesday, May 30, 4:30 to 6:30 p.m.

Faneuil Gardens Community Center

* Spanish interpretation available.

† Mandarin & Cantonese interpretation available.

OFFICE HOURS

Schedule a 15-minute chat to talk to the project team at bit.ly/bbb-apt.

Traditional Chinese | 繁體中文: 我們可以向您提供口頭翻譯和書面翻譯服務,並不向您收取費用。如您需要,發電子郵件至 better-bike-lanes@boston.gov。

Português: Disponibilizamos serviços de tradução e interpretação e adaptações especiais para pessoas com deficiências gratuitamente. Para solicitar, envie e-mail para better-bike-lanes@boston.gov.

Russian | Русский: Услуги устного и письменного перевода и по приспособлению инвалидов предоставляются бесплатно. Если Вам они нужны, просьба связаться с нами по адресу электронной почты better-bike-lanes@boston.gov.

Better bike lane projects

ALLSTON-BRIGHTON



WESTERN AVENUE

We are designing separated bike lanes on Western Avenue from North Harvard Street to Leo Birmingham Highway.



NORTH BEACON STREET

We are designing separated bike lanes on North Beacon Street from Everett Street to Vineland Street.




COMMONWEALTH AVENUE

We are designing separated bike lanes on Commonwealth Avenue from Kenmore Square to Packards Corner, and on Beacon Street from Bay State Road to Kenmore Square.



WINSHIP STREET

We are designing a separated bike in the uphill direction from Washington Street to Chestnut Hill Avenue.



SOUTH STREET

We will install signs that permit people on bikes to travel in both directions on South Street. We'll add speed humps to calm traffic.

April 2023

better-bike-lanes@boston.gov

Acompáñenos a

conocer más sobre los carriles para bicicletas mejorados que llegarán a Allston-Brighton

Tenemos un plan audaz para hacer que, en los próximos tres años, las calles de Boston sean mejores para las personas que caminan, patinan y andan en bicicleta. Más información en boston.gov/better-bike-lanes.



WESTERN AVENUE

Leo Birmingham Parkway hasta Barry's Corner

NORTH BEACON STREET

Vineland Street hasta Everett Street

WINSHIP STREET

Washington Street hasta Chestnut Hill Avenue

SOUTH STREET

Chestnut Hill Avenue hasta Comm. Ave.

EVENTOS

Caminata de la comunidad por Winship Street

Martes 18 de abril, 5:45 p.m.

Nos encontraremos en la esquina de Winship Street y Washington Street. La salida es a las 6 p.m.

Sesión sin cita previa en Western Avenue

Miércoles 19 de abril, de 4 p.m. a 6 p.m.

Smith Playground (Western Avenue)

Sesión sin cita previa en South Street

Sábado 29 de abril, de 11 a.m. a 1 p.m.

La esquina de South Street y Comm. Ave.

Sesión sin cita previa en North Beacon Street*

Lunes 3 de mayo, de 7:30 a.m. a 9:30 a.m.

La esquina de North Beacon Street y Market Street

Publico virtual reunión*†

Lunes 8 de mayo, de 6:30 p.m.

Registrarse: bit.ly/AB-May8

Sesión sin cita previa en Winship Street*

Miércoles 10 de mayo, de 4:30 p.m. a 6:30 p.m.

La esquina de Winship Street y Washington Street

Sesión sin cita previa en North Beacon Street†

Jueves 25 de mayo, de 4:30 p.m. a 6:30 p.m.

Union Square

Sesión sin cita previa en North Beacon Street*

Martes 30 de mayo, de 4:30 p.m. a 6:30 p.m.

Faneuil Gardens Community Center

* Interpretación en español disponible.

† Interpretación en mandarín y cantonés disponible.

HORARIO DE OFICINA

Puede programar una charla de 15 minutos con el equipo del proyecto en bit.ly/bbb-apt.

Traditional Chinese | 繁體中文: 我們可以向您提供口頭翻譯和書面翻譯服務,並不向您收取費用。如您需要,發電子郵件至 better-bike-lanes@boston.gov。

Português: Disponibilizamos serviços de tradução e interpretação e adaptações especiais para pessoas com deficiências gratuitamente. Para solicitar, envie e-mail para better-bike-lanes@boston.gov.

Russian | Русский: Услуги устного и письменного перевода и по приспособлению инвалидов предоставляются бесплатно. Если Вам они нужны, просьба связаться с нами по адресу электронной почты better-bike-lanes@boston.gov.

Proyectos para mejores ciclovías

ALLSTON-BRIGHTON



WESTERN AVENUE

Añadiremos un carril separado para bicicletas en Western Avenue desde North Harvard Street hasta Leo Birmingham Parkway.



NORTH BEACON STREET

Añadiremos un carril separado para bicicletas en North Beacon Street desde Everett Street hasta Vineland Street.




COMMONWEALTH AVENUE

Añadiremos un carril separado para bicicletas en Commonwealth Avenue desde Charlesgate hasta Essex Street.



WINSHIP STREET

Añadiremos un carril separado para bicicletas en Winship Street desde Washington Street hasta Chestnut Hill Avenue.



SOUTH STREET

Permitiremos que los ciclistas circulen en ambas direcciones por South Street. South Street será de sentido único para los conductores. También añadiremos resaltos de velocidad.

參加

瞭解更多有關 Allston-Brighton 改善腳踏車道的資訊

我們有一個大膽的計畫，即在未來三年內改造波士頓的街道，以為行人、輪椅使用者和騎腳踏車者提供更好的服務。
瀏覽 boston.gov/better-bike-lanes 瞭解更多資訊



從 Leo Birmingham Parkway 至 Barry's Corner
的 **WESTERN AVENUE**

從 Vineland Street 至 Everett Street
的 **NORTH BEACON STREET**

從 Washington Street 至 Chestnut Hill Avenue
的 **WINSHIP STREET**

從 Leo Birmingham Parkway 至 Barry's Corner
的 **SOUTH STREET**

面對面活動

Winship Street 社區徒步

4月18日(星期二) 下午5:45

集合地點: Winship Street 與 Washington Street 街角
我們將於下午6時出發

Western Avenue 免預約集會

4月19日(星期三) 下午4至6時

地點: Smith Playground (Western Avenue)

South Street 免預約集會

4月29日(星期六) 上午11時至下午1時

地點: South Street 與 Comm. Ave. 街角

North Beacon Street 免預約集會*

5月3日(星期一) 上午7:30至9:30

地點: North Beacon Street 與 Market Street 街角

辦公時間

在 bit.ly/bbb-apt 上安排15分鐘的聊天，與專案團隊交談

公開會議*†

5月8日晚上6:30

登記: bit.ly/AB-May8

Winship Street 免預約集會*

5月10日(星期三) 下午4:30至6:30

地點: Winship Street 與 Washington Street 街角

North Beacon Street 免預約集會†

5月25日(星期四) 下午4:30至6:30

地點: Union Square

North Beacon Street 免預約集會*

5月30日(星期二) 下午4:30至6:40

地點: Faneuil Gardens Community Center

* 提供西班牙語口譯服務

† 提供普通話及粵語口譯服務

Traditional Chinese | 繁體中文: 我們可以向您提供口頭翻譯和書面翻譯服務,並不向您收取費用。如您需要,發電子郵件至 better-bike-lanes@boston.gov。

Português: Disponibilizamos serviços de tradução e interpretação e adaptações especiais para pessoas com deficiências gratuitamente. Para solicitar, envie e-mail para better-bike-lanes@boston.gov.

Russian | Русский: Услуги устного и письменного перевода и по приспособлению инвалидов предоставляются бесплатно. Если Вам они нужны, просьба связаться с нами по адресу электронной почты better-bike-lanes@boston.gov.



Transportation

改善腳踏車道 ALLSTON-BRIGHTON



WESTERN AVENUE

我們正在研究如何在 Western Avenue 增加獨立的單車道



NORTH BEACON STREET

我們正在研究如何在 North Beacon Street 增加獨立的單車道




COMMONWEALTH AVENUE

我們正在研究如何在 Commonwealth Avenue 和 Beacon Street 增加獨立的單車道



WINSHIP STREET

我們正在研究如何在 Winship Street 增加獨立的單車道



SOUTH STREET

我們將安裝標誌，允許騎自行車的人在。在南街，道上的一系列減速帶會降低車速。