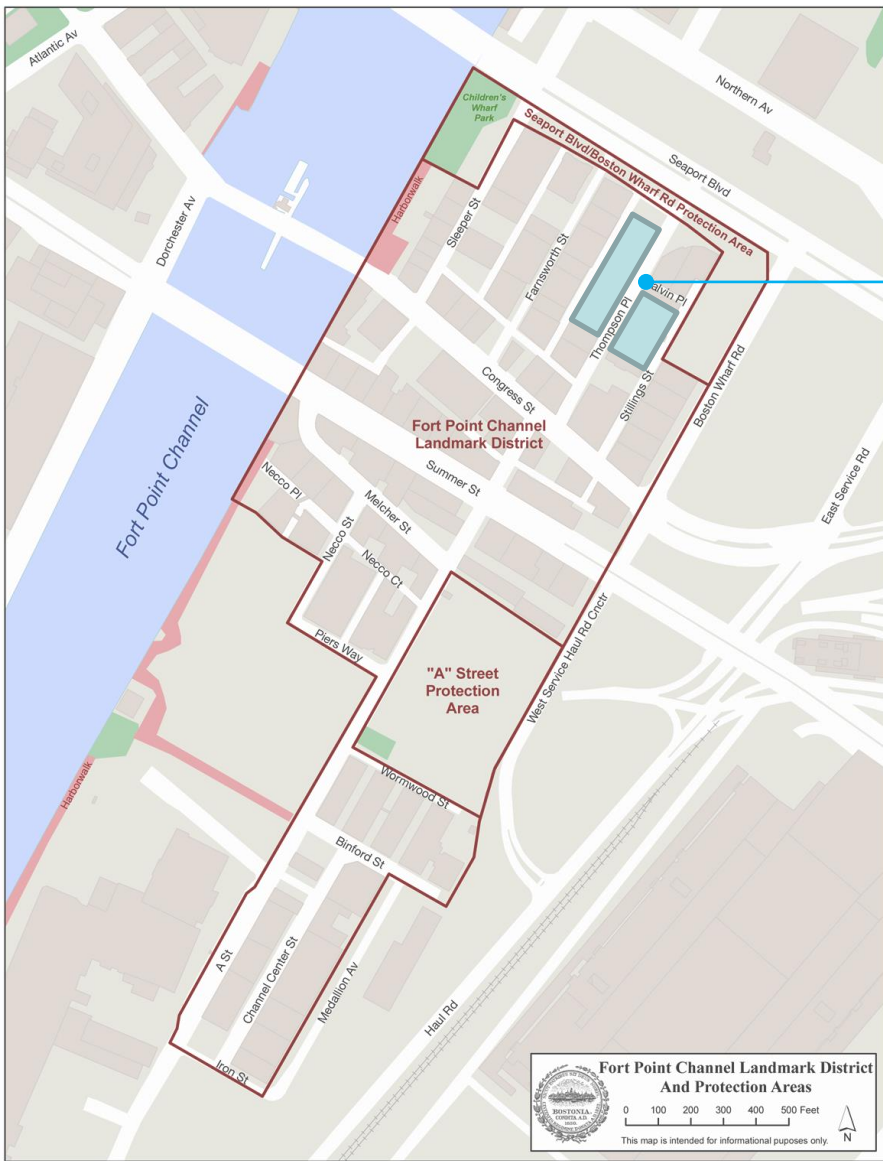


# THOMSON PLACE

## SIDEWALK IMPROVEMENTS







26-44 & 25,35 THOMSON PLACE SIDEWALKS



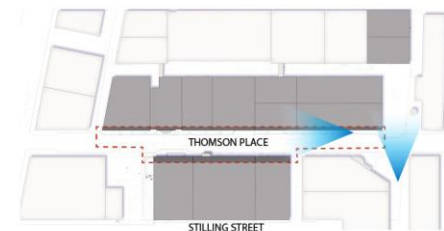
FORT POINT CHANNEL LANDMARK DISTRICT  
PROJECT LOCATION MAP








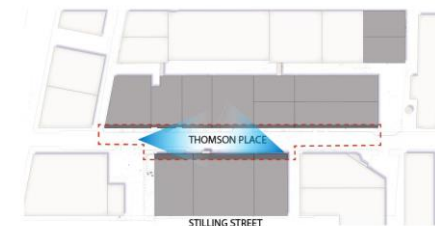
SIDEWALK DESIGN  
EXISTING CONDITIONS



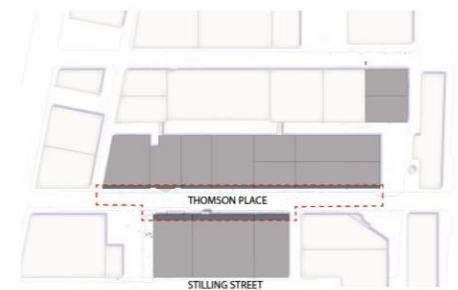
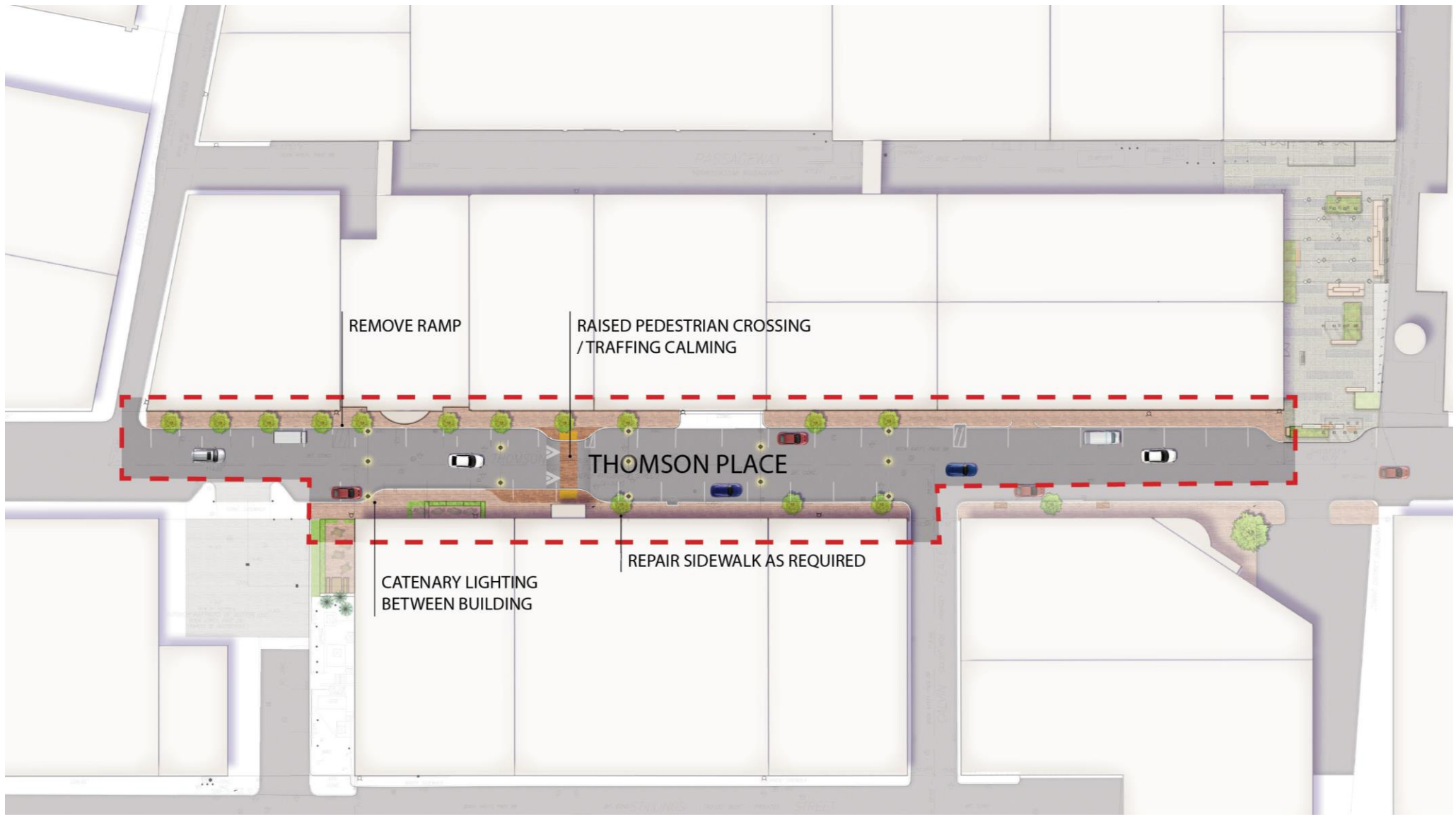




SIDEWALK DESIGN  
EXISTING CONDITIONS







**SIDEWALK DESIGN**  
 PROPOSED LAYOUT OF STREET IMPROVEMENTS

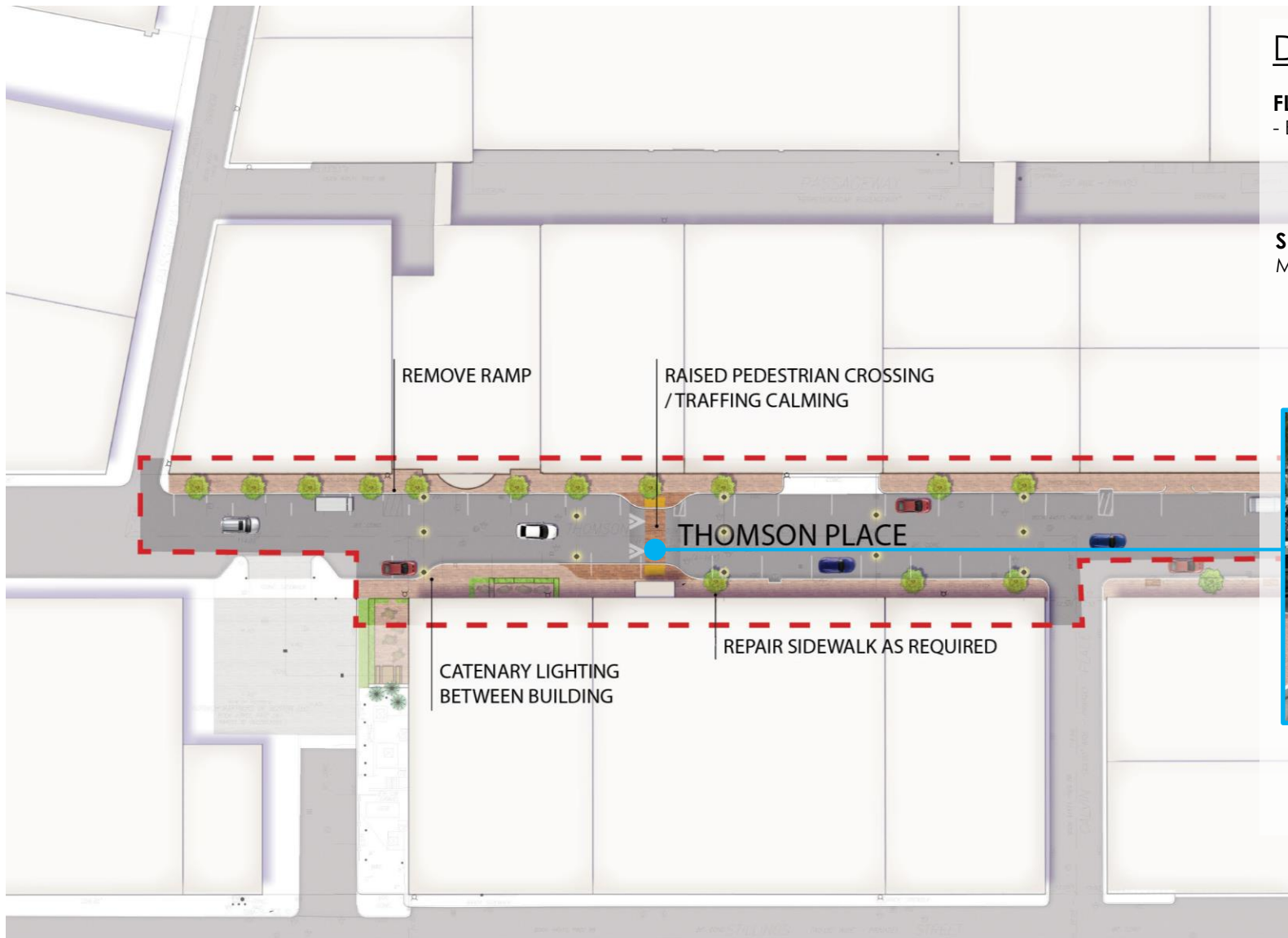


# DESIGN DETAILS

**FLUSH CURB SPEED TABLE**  
- BRICK TO MATCH SIDEWALKS

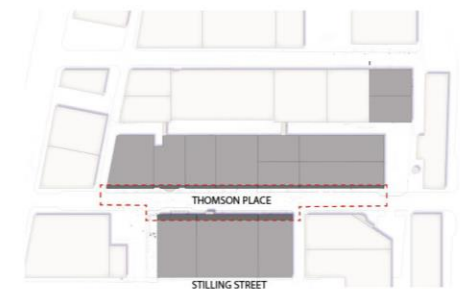
## SPECIFICATIONS

MATERIAL(S): BRICK (WALK)  
GRANITE CURB (EDGES)  
ASPHALT (RAMP)



## SIDEWALK DESIGN

DESIGN DETAIL OF STREET IMPROVEMENT LIGHTING



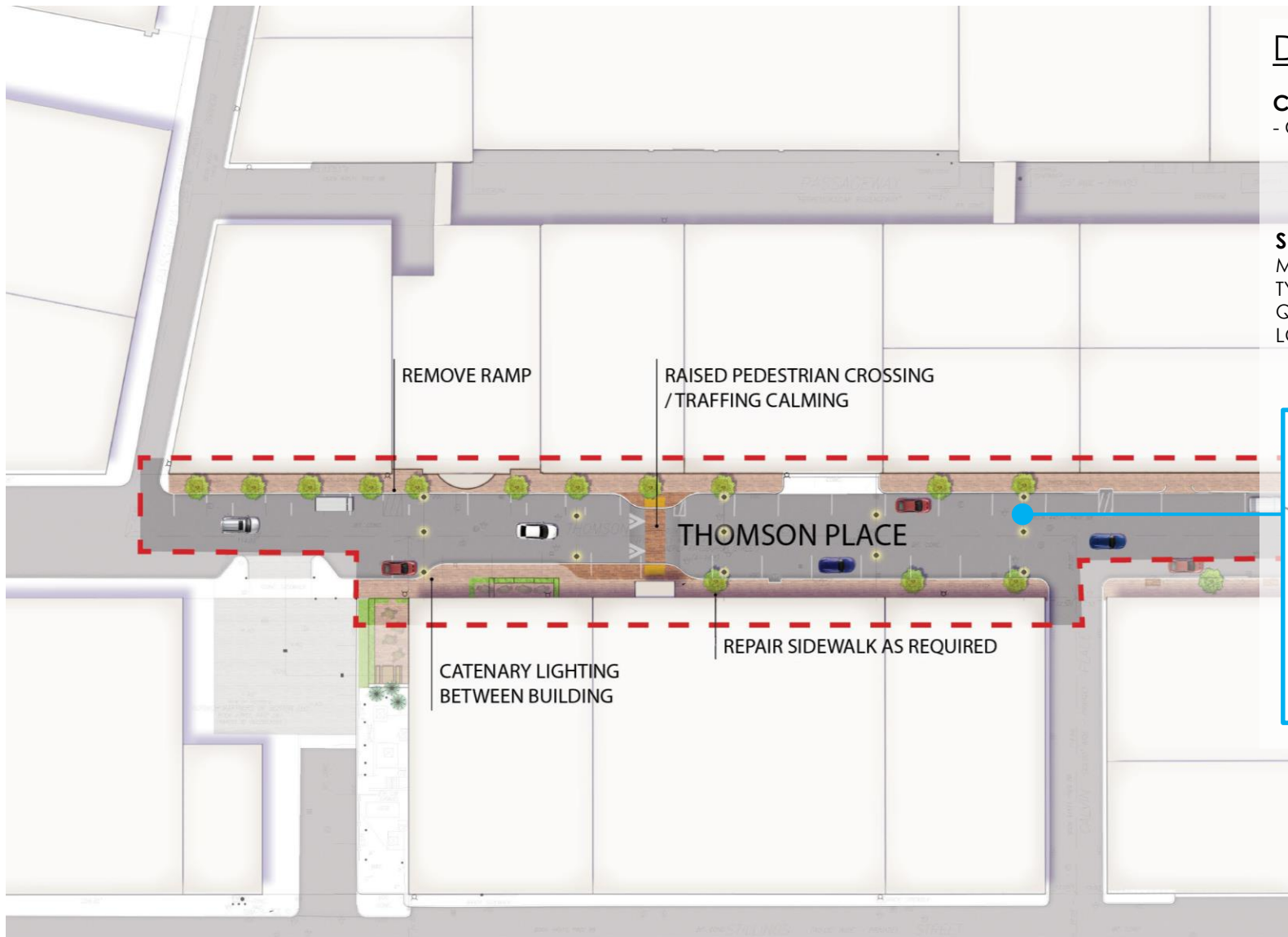

# DESIGN DETAILS

## CATENARY LIGHTING

- CABLE HUNG FROM STEEL SUPPORTS

## SPECIFICATION(S)

MFR: HESS AMERICA  
TYPE: "VILLAGE"  
QTY: 13  
LOCATION(S): OVER STREET  
ALTERNATING ROWS  
OF (2) AND (3)



## SIDEWALK DESIGN

DESIGN DETAIL OF STREET IMPROVEMENT LIGHTING







**SIDEWALK DESIGN**  
SECTION ALONG 25 THOMSON PLACE

